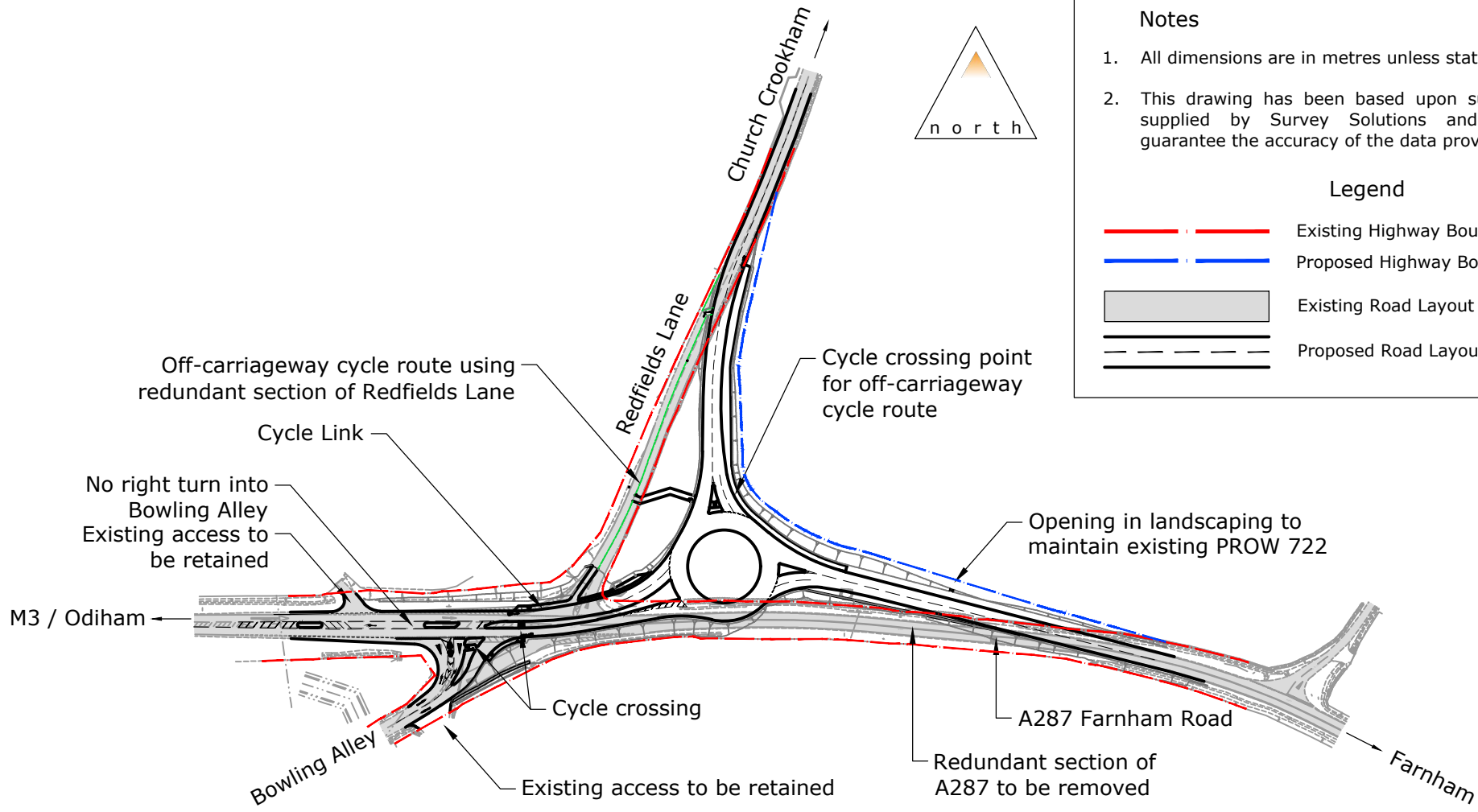






C:\Users\MatthewHands\Motion\StaffSite - Infrastructure\15054\Drawings\15054-SK49a [General Overview].dwg



**Notes**

1. All dimensions are in metres unless stated otherwise.
2. This drawing has been based upon survey information supplied by Survey Solutions and Motion cannot guarantee the accuracy of the data provided.

**Legend**

-  Existing Highway Boundary
-  Proposed Highway Boundary
-  Existing Road Layout
-  Proposed Road Layout

Off-carriageway cycle route using redundant section of Redfields Lane

Cycle Link

No right turn into Bowling Alley  
Existing access to be retained

Cycle crossing point for off-carriageway cycle route

Opening in landscaping to maintain existing PROW 722

M3 / Odiham

Bowling Alley

Cycle crossing

Existing access to be retained

A287 Farnham Road

Redundant section of A287 to be removed

Farnham



84 North Street  
Guildford  
Surrey  
GU1 4AU  
T: 01483 531 300

Golden Cross House  
8 Duncannon Street  
London  
WC2N 4JF  
T: 020 8065 5208

www.motion.co.uk

Project:  
Albany Park, Church Crookham

Title:  
General Overview

Scale: 1:2500 (@ A4)

Drawing:  
15054-SK49

Revision:  
A